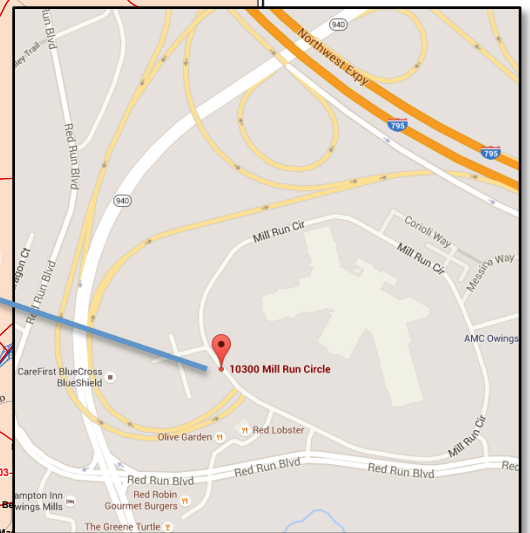
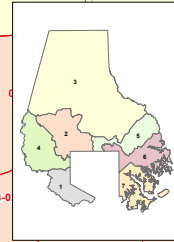
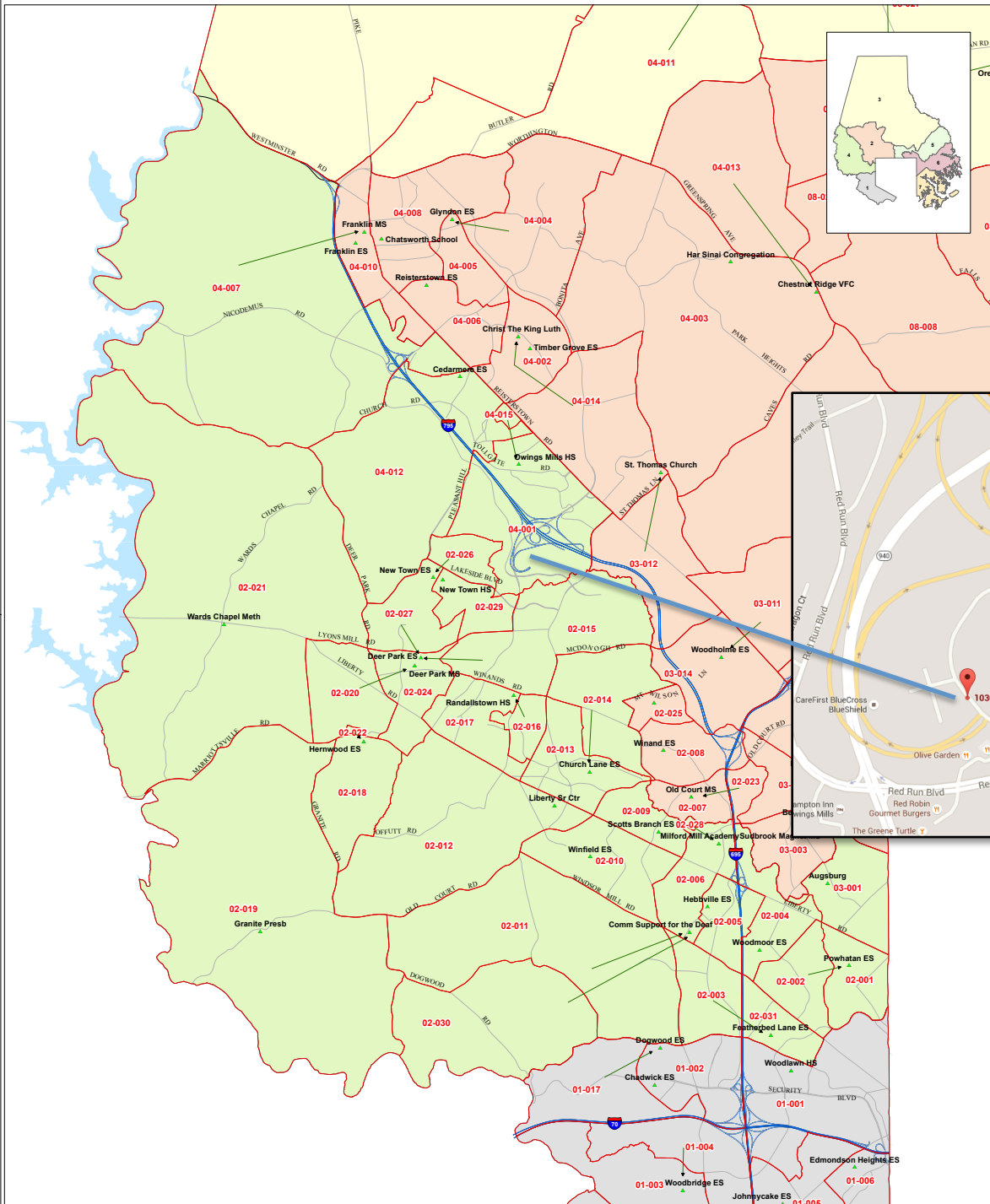


Councilmanic District 4



Map prepared by the Planning Department
 Date: 08/2018
 Scale: 1 inch = 0.5 miles

Legend
 ● Polling Place Location
 ● School/Post Office
 ● Precinct Number
 ● Polling Place (Mobile Precinct)
 — Interstate
 — Major Road
 — Primary Road
 — Local Road
 — County Boundary
 — Water



Councilmanic Districts
 1 2 3 4
 5 6 7 8 9 10 11 12 13 14 15 16 17 18 19 20 21 22 23 24 25 26 27 28 29 30 31 32 33 34 35 36 37 38 39 40 41 42 43 44 45 46 47 48 49 50 51 52 53 54 55 56 57 58 59 60 61 62 63 64 65 66 67 68 69 70 71 72 73 74 75 76 77 78 79 80 81 82 83 84 85 86 87 88 89 90 91 92 93 94 95 96 97 98 99 100

